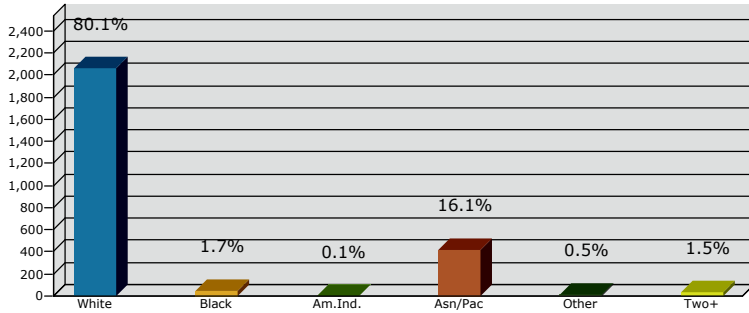
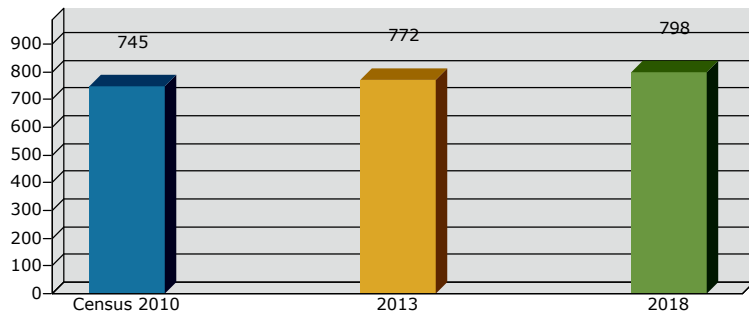


2013 Population by Race

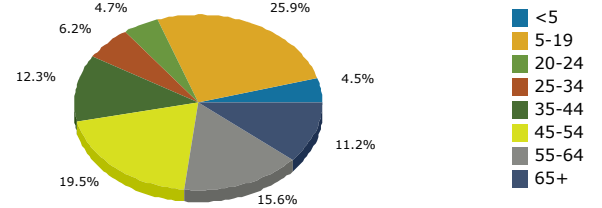


2013 Percent Hispanic Origin: 4.2%

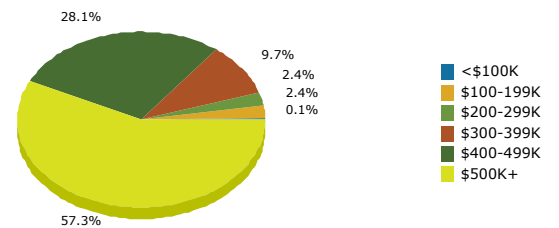
Households



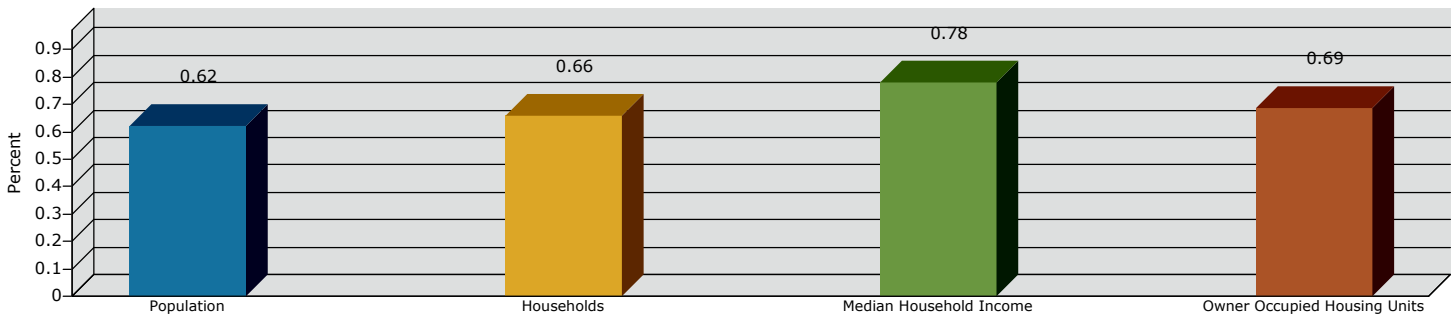
2013 Population by Age



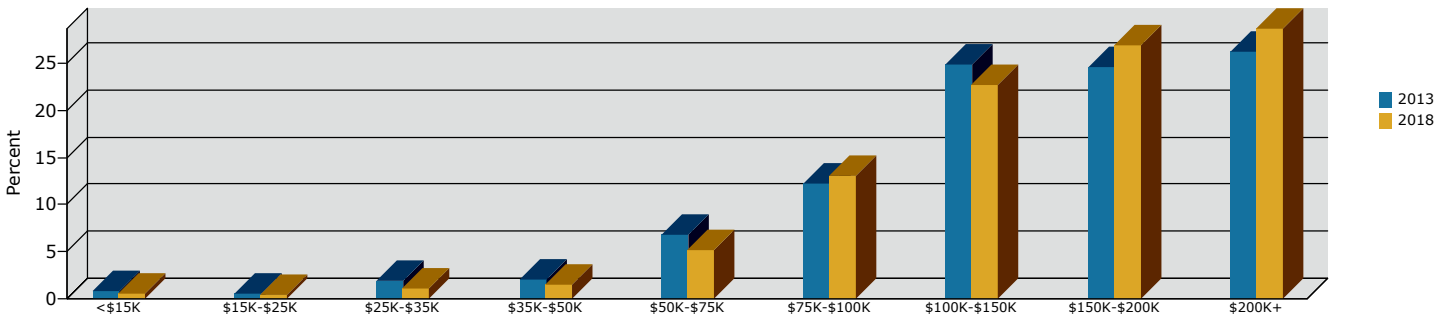
2013 Home Value



2013-2018 Annual Growth Rate

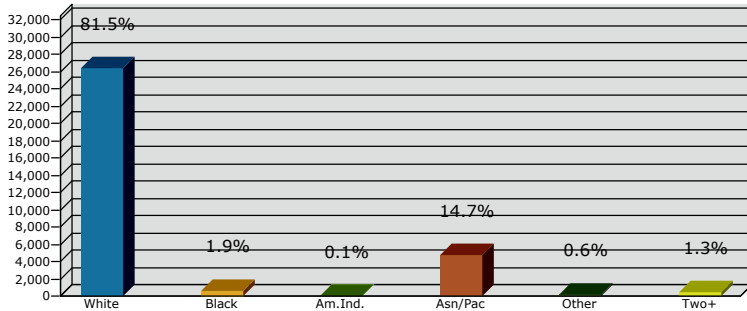


Household Income



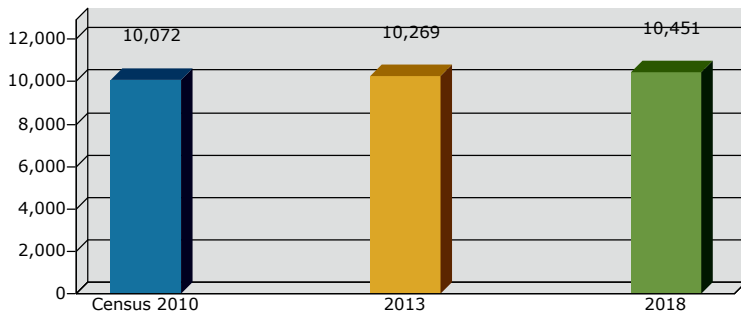
Source: U.S. Census Bureau, Census 2010 Summary File 1. Esri forecasts for 2013 and 2018.

2013 Population by Race

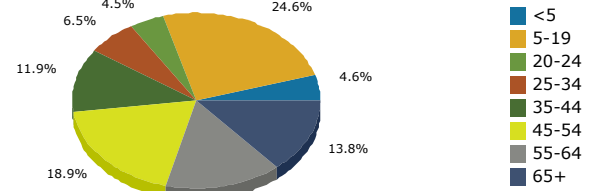


2013 Percent Hispanic Origin: 4.3%

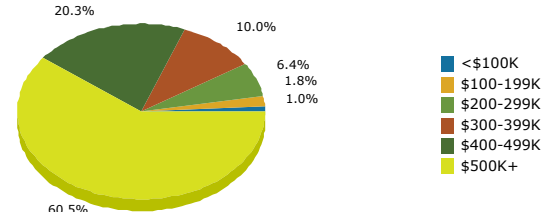
Households



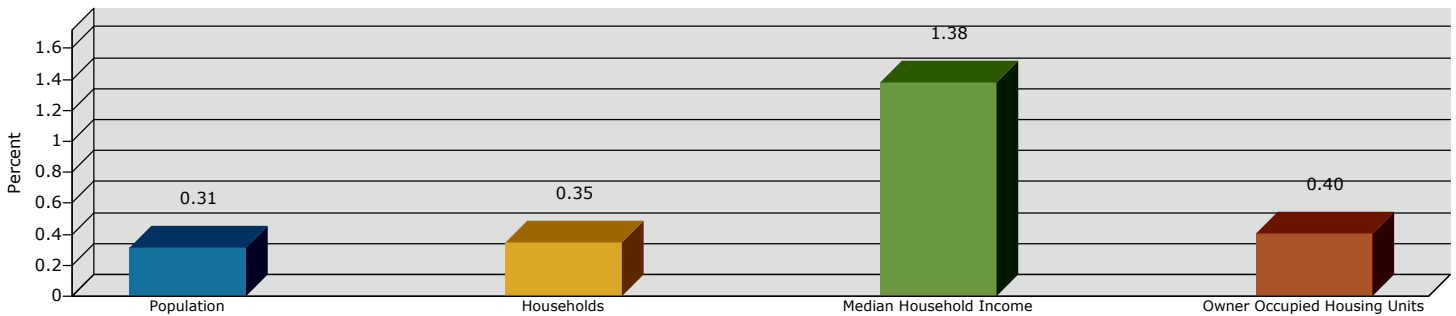
2013 Population by Age



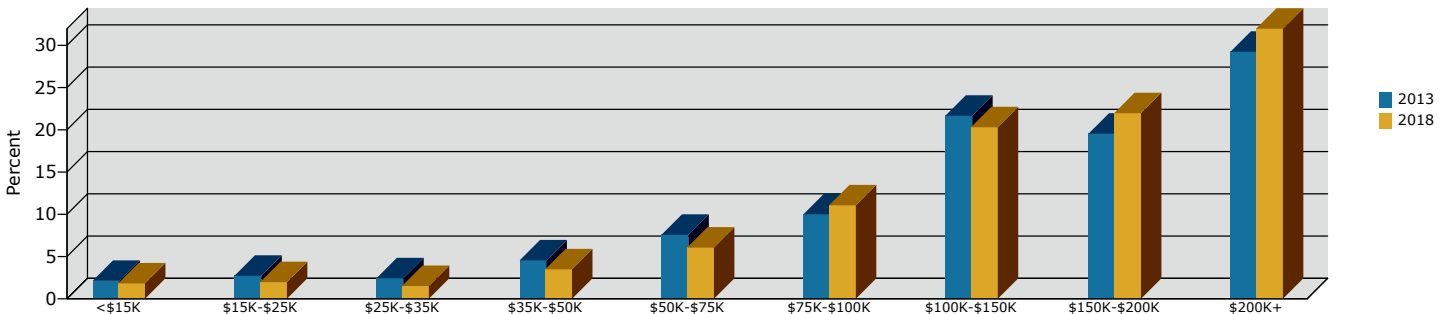
2013 Home Value



2013-2018 Annual Growth Rate



Household Income



Source: U.S. Census Bureau, Census 2010 Summary File 1. Esri forecasts for 2013 and 2018.

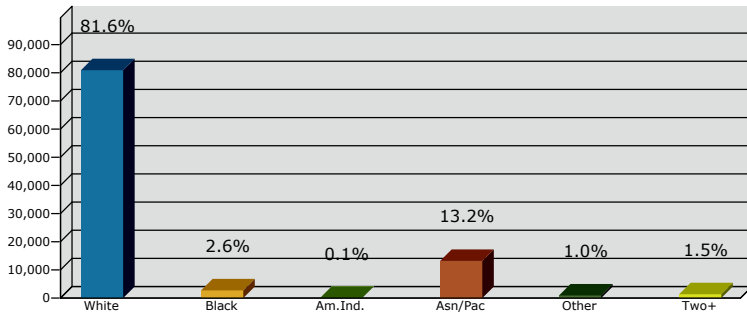


Graphic Profile

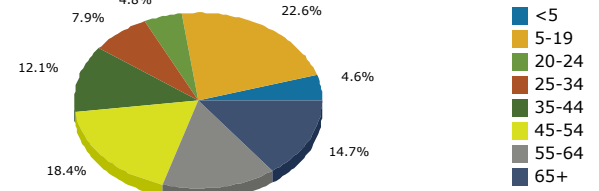
Marlboro Medical Arts Building 1
 479 Newman Springs Rd, Marlboro, New Jersey, 07746
 Ring: 5 mile radius

Marlboro Medical Arts Building
 Latitude: 40.33395
 Longitude: -74.24258

2013 Population by Race

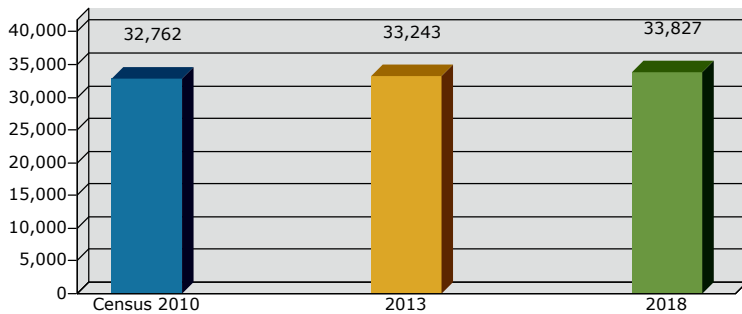


2013 Population by Age

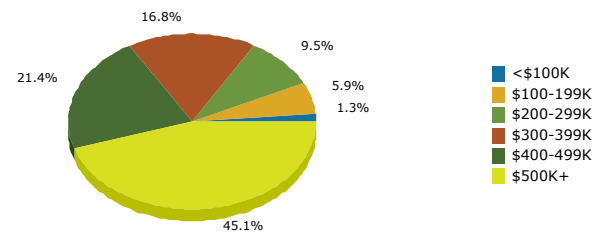


2013 Percent Hispanic Origin: 5.9%

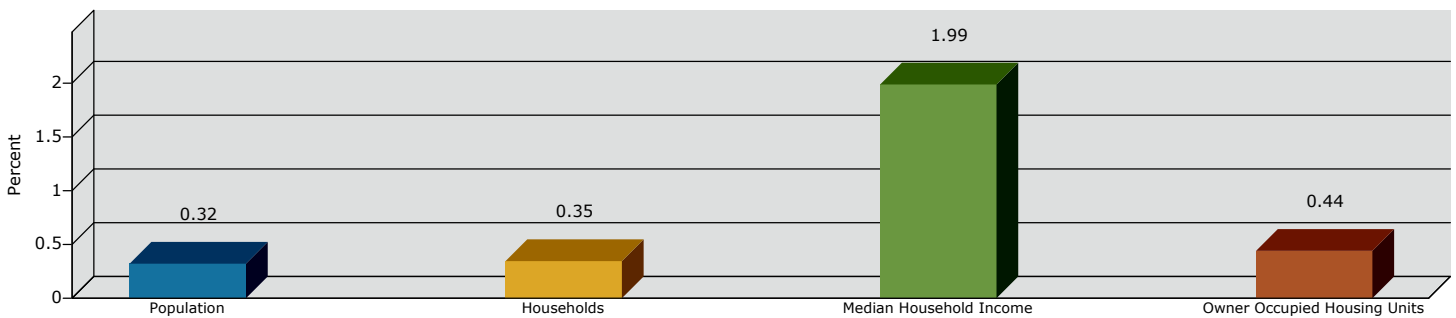
Households



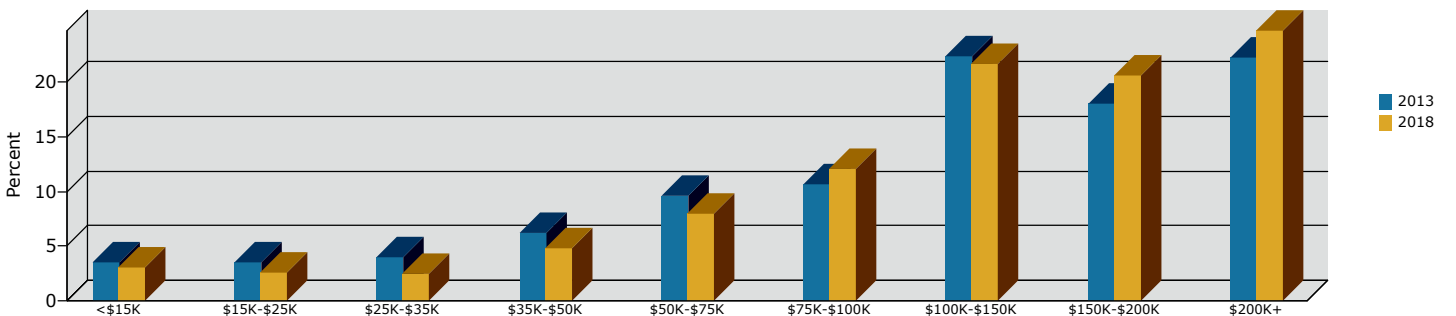
2013 Home Value



2013-2018 Annual Growth Rate



Household Income



Source: U.S. Census Bureau, Census 2010 Summary File 1. Esri forecasts for 2013 and 2018.